bing maps

A Best Western Plus Seville Plaza Hotel, 4309 Main St, Kansas City, MO 64111, United States

B Donald J Hall Sculpture Park

C J C Nichols Memorial Fountain, 50 W 47th St, Kansas City, MO 64112, United States

D Mill Creek Park

E Vietnam Veterans Memorial Park, Kansas City, Missouri, United States

F Wonderland, 307-309 Westport Rd, Kansas City, MO 64111

G Boomerang, 3900 Pennsylvania Ave, Kansas City, MO 64111, United States

H Missie B's

49 min, 2.5 mi
Via E 44th St, Warwick Blvd

Type your route notes here

A to B
12 min (0.6 mi)

A Best Western Plus Seville Plaza Hotel

↑	1.	Depart **Main St** toward E 44th St	328 ft
↰	2.	Turn **left** onto **E 44th St**	0.1 mi
↱	3.	Turn **right** onto **Warwick Blvd**	0.2 mi
↖	4.	Bear **left** onto **E 45th St**	374 ft
↱	5.	Turn **right** onto **Oak St**	233 ft
↰	6.	Turn **left** onto **path**	69 ft
↱	7.	Turn **right** onto **path**	249 ft
↰	8.	Turn **left** onto **path**	85 ft
↱	9.	Turn **right** onto **path**	161 ft

	10.	Arrive on the left If you reach Emanuel Cleaver II Blvd, you've gone too far

B Donald J Hall Sculpture Park

B to C
8 min (0.4 mi)

B Donald J Hall Sculpture Park

	1.	Depart toward **Emanuel Cleaver II Blvd**	335 ft
↱	2.	Turn **right** onto **path**	102 ft
↰	3.	Turn **left** and then bear **right** onto **Emanuel Cleaver II Blvd**	0.3 mi
↑	4.	Keep **straight** onto **US-56 / Emanuel Cleaver II Blvd / W 47th St**	115 ft
↱	5.	Turn **right** onto **path**	230 ft
	6.	Arrive	

C J C Nichols Memorial Fountain

C to D
4 min (0.2 mi)

C J C Nichols Memorial Fountain

	1.	Depart (<CmpsDir>north</CmpsDir>)	180 ft
↱	2.	Turn **right** onto **path**	0.2 mi
	3.	Arrive	

D Mill Creek Park

D to E
7 min (0.4 mi)

D Mill Creek Park

	1.	Depart toward **J C Nichols Pkwy**	0.3 mi
↱	2.	Turn **right** onto **J C Nichols Pkwy**	102 ft
↱	3.	Turn **right** onto **W 43rd St**, and then immediately turn **left** onto **Baltimore Ave**	230 ft
	4.	Arrive at **Baltimore Ave** The last intersection is W 43rd St If you reach Vietnam Veterans Memorial Dr / W 42nd St, you've gone too far	

E Vietnam Veterans Memorial Park

E to F
8 min (0.4 mi)

E Vietnam Veterans Memorial Park

	1.	Depart toward **Vietnam Veterans Memorial Dr / W 42nd St**	0.1 mi
↰	2.	Turn **left** onto **Vietnam Veterans Memorial Dr / W 42nd St**	72 ft
↱	3.	Turn **right** onto **Broadway Rd**	0.2 mi
↱	4.	Turn **right** onto **Westport Rd**	374 ft
	5.	Arrive at **Westport Rd** The last intersection is Broadway Rd If you reach Central St, you've gone too far	

F Wonderland

F to G
7 min (0.4 mi)

F Wonderland

	1.	Depart **Westport Rd** toward Broadway Rd	269 ft
↱	2.	Turn **right** onto **Broadway Rd**	348 ft
↑	3.	Keep **straight** onto **Washington St**	364 ft

↰	4.	Turn **left** onto **W 40th St**	440 ft
↱	5.	Turn **right** onto **Pennsylvania Ave**	0.1 mi
	6.	Arrive at **Pennsylvania Ave** The last intersection is W 39th Terrace If you reach W 39th St, you've gone too far	

G Boomerang

G to H
3 min (0.2 mi)

G Boomerang

	1.	Depart **Pennsylvania Ave** toward W 39th St	89 ft
↰	2.	Turn **left** onto **W 39th St**	0.2 mi
	3.	Arrive at **W 39th St** The last intersection is Summit St If you reach Clark Ave, you've gone too far	

H Missie B's

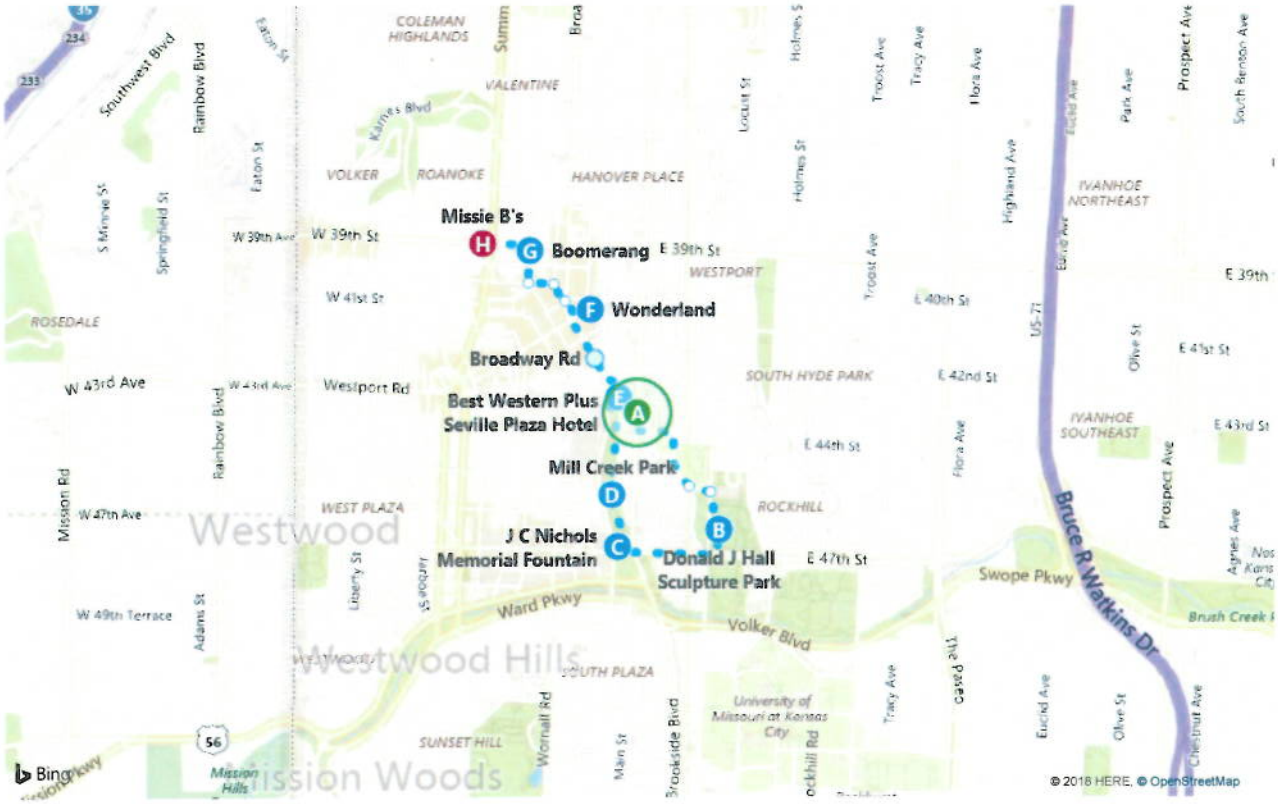

A Best Western Plus Seville Plaza Hotel, 430...

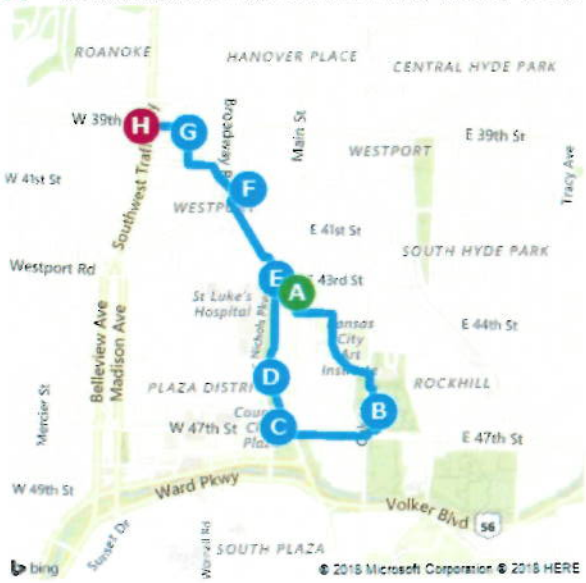

B Donald J Hall Sculpture Park

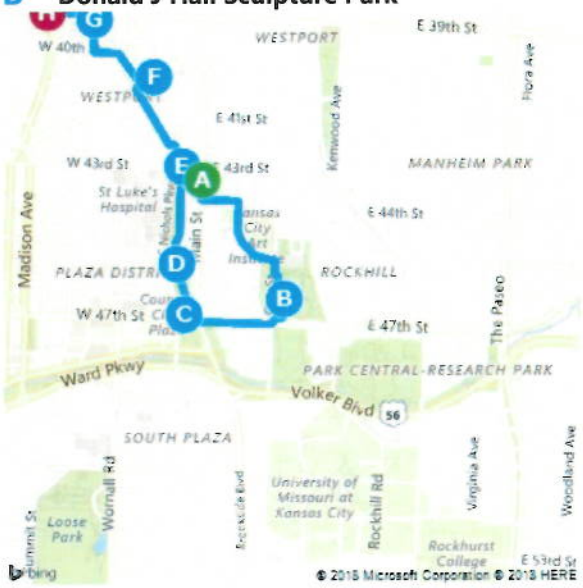

C J C Nichols Memorial Fountain, 50 W 47th...

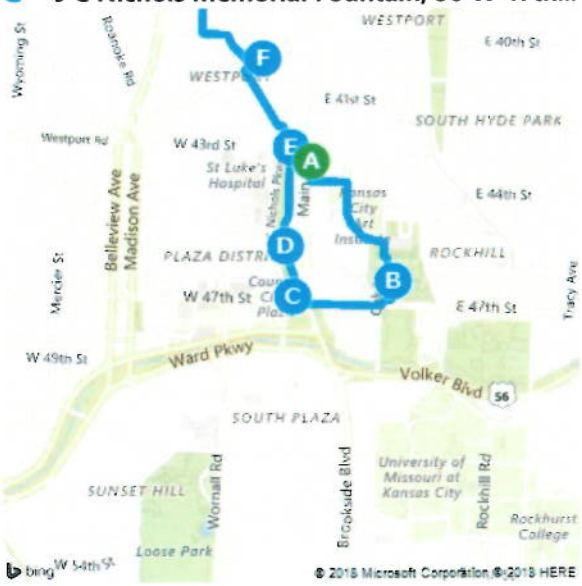

D Mill Creek Park

E Vietnam Veterans Memorial Park, Kansas...

F Wonderland, 307-309 Westport Rd, Kansa...

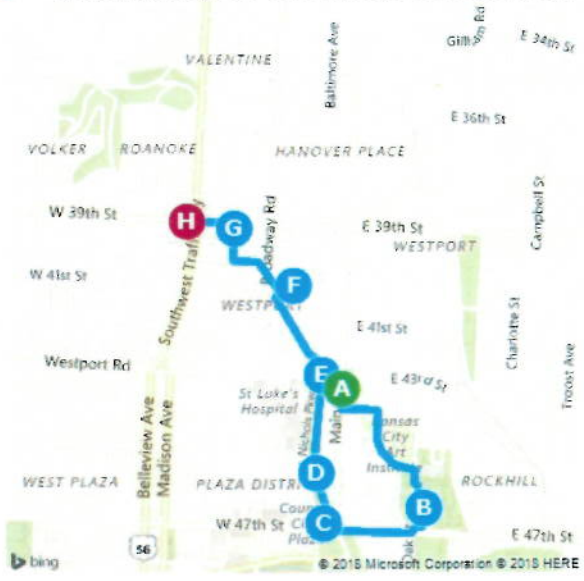

G Boomerang, 3900 Pennsylvania Ave, Kans...

H Missie B's

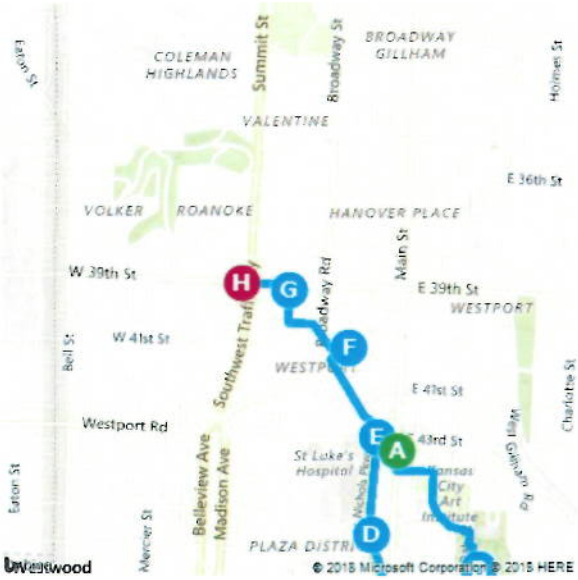

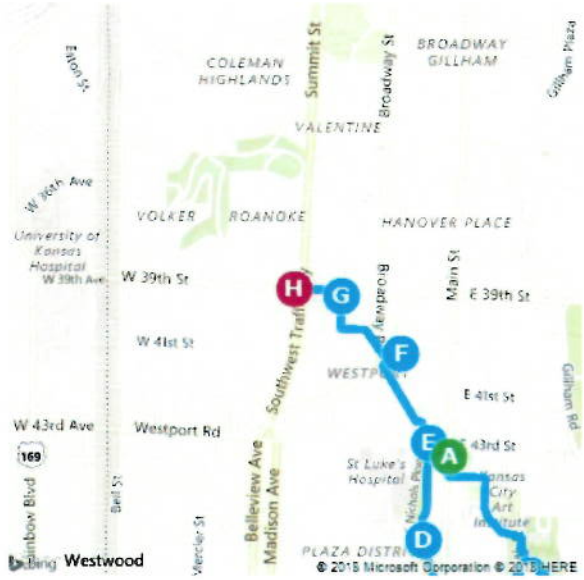

These directions are subject to the Microsoft® Service Agreement and are for informational purposes only. No guarantee is made regarding their completeness or accuracy. Construction projects, traffic, or other events may cause actual conditions to differ from these results. Map and traffic data © 2018 HERE™.